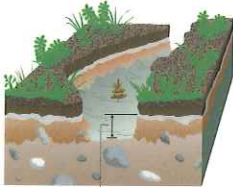


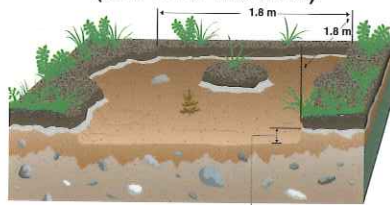
Always Counted

Deep Gouge



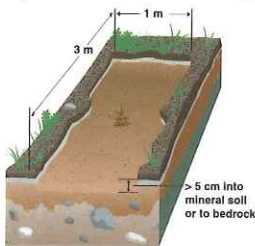
> 30 cm into mineral soil or to bedrock

Wide Gouge (80% of 1.8 m x 1.8 m)



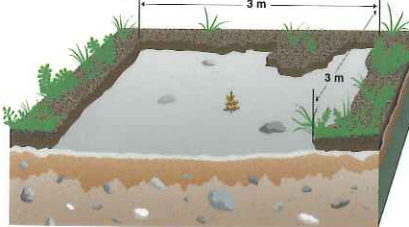
> 5 cm into mineral soil or to bedrock

Long Gouge (100% of 1.0 m x 3.0 m)



> 5 cm into mineral soil or to bedrock

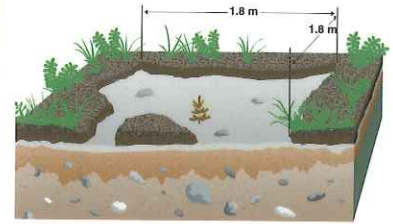
Very Wide Scalp* (80% of 3.0 m x 3.0 m)



* Scalp means the forest floor has been removed.

Wide Scalp* (80% of 1.8 m x 1.8 m)

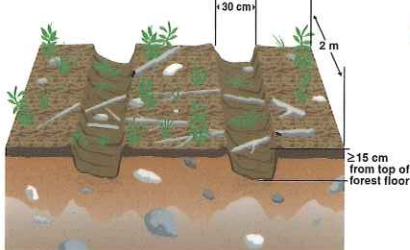
Counted when: VH soil displacement, compaction or erosion; or moderate or high likelihood of landslides; or the soil hazards have not been documented in an operational plan.



Forest Practices Branch
B.C. Ministry of Forests
Soil Disturbance Card Feb/99

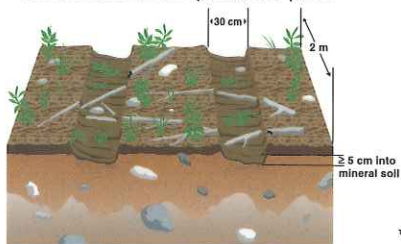
Wheel/Track Rut

Counted on: **All Sites**



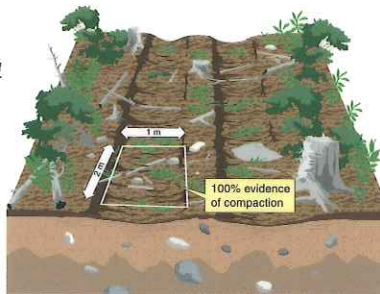
Wheel/Track Rut Counted on: **Very High and High Compaction Hazard Sites**

or where soil hazards have not been documented in an operational plan.



Repeated Machine Traffic

Counted on: **Very High, High and Moderate Compaction Hazard Sites** or where soil hazards have not been documented in an operational plan.



Compacted Areas*: counted on same sites as "repeated machine traffic," illustrated above, but compacted areas are larger (i.e., must be >100 m² and > 5 m wide).

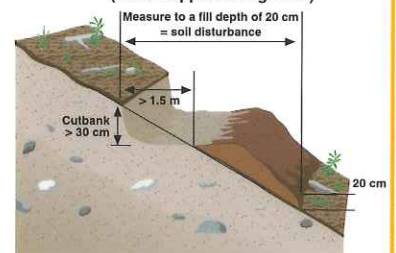
Corduroyed Trail*: logs and woody debris placed side-by-side to form a surface > 2 m long capable of supporting machine traffic.

* Must be rehabilitated unless exempted by district manager.

** Must be preapproved and may require rehabilitation.

Temporary Excavated/Bladed Trails**

Unfavorable Fill Slope Material (won't support tree growth)



Favorable Fill Slope Material

